



Stone setts existing and new to be arranged as a dropped kerb facility.




Some stone setts are missing.



Block sizes vary.

NOTE
 Similar stone setts being lifted in plan MWT25 001 40.
 Could be relocated to this location.



TASK 1 ;
 . Carefully lift existing stone setts along the length between 2.45 and 16.4m shown above.
 . Replace with matching stone setts as shown by far gully.

Warwickshire County Council
COUNTY HIGHWAYS

Minor Works Team
 Communities,
 Old Budbrook Road
 Warwick, CV34 7DP
 Tel : 01926 412 277

www.warwickshire.gov.uk
<mailto:communities@warwickshire.gov.uk>

NOTES

Based on Ordnance Survey mapping with the permission of the Controller of HMSO
 © Crown Copyright and database right 2011. Ordnance Survey 100019520.
 All rights reserved.
 Unauthorised reproduction infringes copyright and may lead to prosecution or civil proceedings.
 Warwickshire County Council.

REV	DATE	BY	CHK	AMENDMENT
-	--/--	-	-	-
-	--/--	-	-	-
-	--/--	-	-	-
-	--/--	-	-	-
-	--/--	-	-	-

Drawing title	Drawn by	Checked by
Proposed kerbing work School Rd Nr Priors Crescent Salford Priors	MMcD	Jess C
	Date	04.05.26
	Scale	N.T.S.
Project title	Drawing number	
Additional 1 of 4 tasks from PC (1)	MWT25 001 10	